



United States
Department of
Agriculture

Forest
Service

Bitterroot National Forest

1801 North First
Hamilton, MT 59840
(406) 363-7100

File Code: 1950

Date: January 2, 2014

Dear Interested Party:

Enclosed is the current schedule of proposed projects for the Bitterroot National Forest, along with a general location map and map key.

Please note that this report is our primary means to inform you about the proposed activities expected to be analyzed under the National Environmental Policy Act (NEPA) during the next three months. Contact the individual listed with each specific project if you wish to provide comments, receive more detailed information including any environmental documents, or be notified of the final decision. This is our primary means for developing project mailing and contact lists.

I welcome your involvement in the development and review of these activities. This document, as well as the schedule of proposed actions for every National Forest, is available on the internet from one convenient location: <http://www.fs.fed.us/sopa> .

Sincerely,


JULIE K KING
Forest Supervisor

RECEIVED

JAN 14 2014

Ravalli County Commissioners

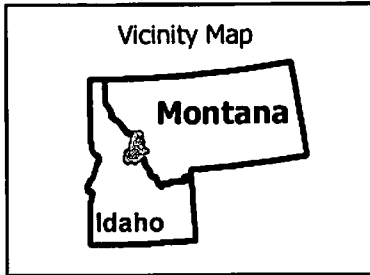
--	--	--	--	--



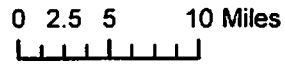
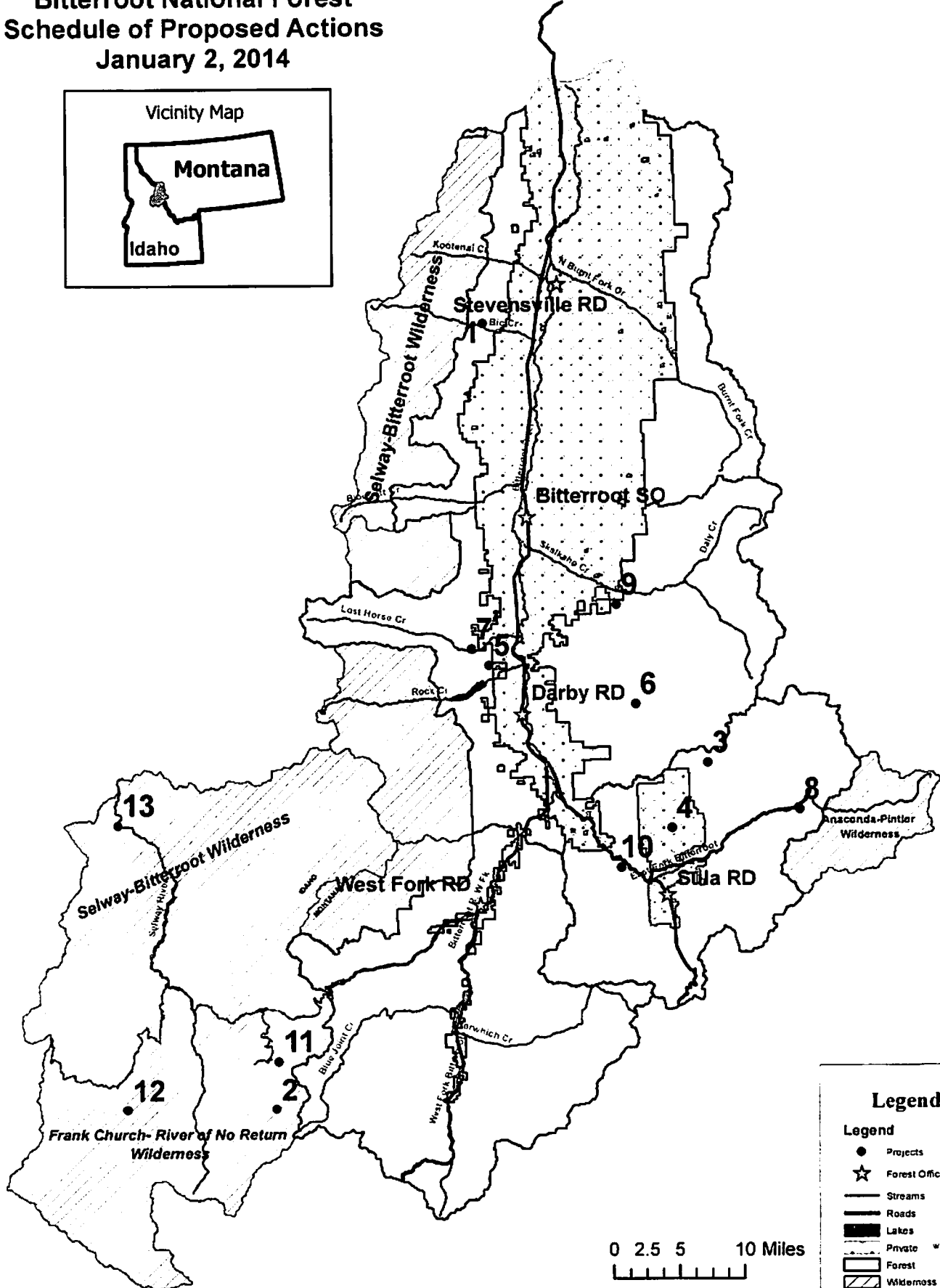
**Map Index
Bitterroot National Forest
Schedule of Proposed Actions
January 2014**

Map Number	Project Name
1	Big Creek Face Boundary & Maintenance
N/A	Bitterroot National Forest Travel Management Planning
2	Bitterroot Outfitters Proposal
3	Cameron Blue Ecoburn
4	Cameron Creek Streambank Restoration
5	Como Forest Health Project (FHP)
6	Darby Lumber Lands Restoration and Travel Management
7	Lost Horse Lodge 10-Year Permit Issuance
8	Meadow Vapor
9	North Sleeping Child Grazing Allotment EA
N/A	Paradise Pack Station 10-Year Permit Issuance
10	Recreation Residence Permits
11	Reroute on Hell's half Mountain Trail #8
12	Reroutes on Shoup-Elk City Trail #19
13	Selway-Wilderness Outfitters Proposal
N/A	Storm Creek Outfitters Proposal
N/A	Upper Nez Perce Landscape Burn

Bitterroot National Forest Schedule of Proposed Actions January 2, 2014



Missoula



Legend

- Projects
- ★ Forest Offices
- Streams
- Roads
- ▬ Lakes
- - - Private
- ▭ Forest
- ▨ Wilderness



Schedule of Proposed Action (SOPA)

01/01/2014 to 03/31/2014

Bitterroot National Forest

This report contains the best available information at the time of publication. Questions may be directed to the Project Contact.

Project Name	Project Purpose	Planning Status	Decision	Expected Implementation	Project Contact
--------------	-----------------	-----------------	----------	-------------------------	-----------------

Bitterroot National Forest, Forestwide (excluding Projects occurring in more than one Forest)					R1 - Northern Region
Bitterroot National Forest Travel Management Planning EIS	- Recreation management	In Progress: DEIS NOA in Federal Register 08/07/2009 Est. FEIS NOA in Federal Register 12/2013	Expected:12/2013	03/2014	Chris Fox 406-777-5461 x7415 cfox@fs.fed.us
	Description: This effort will result in clear standardized designations of where motorized recreation is appropriate, sustainable and desirable on the Bitterroot National Forest.				
	Web Link: http://www.fs.fed.us/nepa/nepa_project_exp.php?project=21183				
	Location: UNIT - Bitterroot National Forest All Units. STATE - Montana. COUNTY - Ravalli. Region 1, Bitterroot National Forest.				

Bitterroot National Forest Darby Ranger District (excluding Projects occurring in more than one District)					R1 - Northern Region
Como Forest Health Project (FHP) EIS	- Forest products - Vegetation management (other than forest products) - Fuels management	In Progress: NOI in Federal Register 06/17/2013 Est. DEIS NOA in Federal Register 03/2014	Expected:10/2014	10/2014	Sara Grove 406-821-3269 sgrove@fs.fed.us
	Description: The proposed project would address immediate and long-term vegetation concerns resulting from the mountain pine beetle, reduce fire hazard, increase age and species diversity in forested stand, and protect the visual integrity of the recreation area				
	Web Link: http://www.fs.fed.us/nepa/nepa_project_exp.php?project=33829				
	Location: UNIT - Darby Ranger District. STATE - Montana. COUNTY - Ravalli. LEGAL - R22W,T4N - Sections 13, 24, 25 and 36; R21W, T4N - Sections 17, 18, 19,20, 21, 28, 29,30,and 31. The proposed project is located on Forest Service lands on the Darby Ranger District. The project area is located north of Lake Como, between Lake Como and Lost Horse Road.				

Project Name	Project Purpose	Planning Status	Decision	Expected Implementation	Project Contact
Bitterroot National Forest Darby Ranger District (excluding Projects occurring in more than one District)					R1 - Northern Region
Darby Lumber Lands Watershed Improvement and Travel Management Project EA	- Recreation management - Watershed management - Road management	In Progress: Notice of Initiation 12/16/2013 Est. Comment Period Public Notice 03/2014	Expected:05/2014	06/2014	Ed Snook 406-363-7103 esnook@fs.fed.us
	Description: Road system management on acquired lands, including decommissioning and storage of roads, designation of OHV routes, and construction of OHV linking routes				
	Web Link: http://www.fs.fed.us/nepa/nepa_project_exp.php?project=36615				
Location: UNIT - Darby Ranger District. STATE - Montana. COUNTY - Ravalli. LEGAL - Not Applicable. Upper Sleeping Child watershed, approximately 12 air miles East of Darby, on Darby Ranger District.					
Lost Horse Lodge 10-Year Permit Issuance CE	- Special use management	Cancelled	N/A	N/A	Debra Gale 406-821-3269 ddgale@fs.fed.us
	Description: Re-issue existing permit as a 10-year term permit				
	Location: UNIT - Darby Ranger District. STATE - Montana. COUNTY - Ravalli. LEGAL - T4N, R21W, Sec 17, 18, 19, 20. Lost Horse, Darby RD.				
North Sleeping Child Grazing Allotment EA EA	- Grazing management	Developing Proposal Est. Scoping Start 01/2014	Expected:09/2014	06/2015	Gilbert Gale 406-544-6321 ggale@fs.fed.us
	Description: Analysis of the North Sleeping Child Grazing Allotment for reissuance of grazing permits.				
	Location: UNIT - Darby Ranger District. STATE - Montana. COUNTY - Ravalli. LEGAL - Sec 36 & portions of 35, T5N, R20W; Portions of Sec 31 & 32, T5N, R19W; Portions of Sec 1,2 & 3 T4N, R20W; Sec or portions of Secs 6,7,8,9,10,11,12,13, PB38, PB39, PB40 & PB41 T4N, R19W. Two Bear Creek on the Darby Ranger District.				

Bitterroot National Forest	Stevensville Ranger District (excluding Projects occurring in more than one District)	R1 - Northern Region
-----------------------------------	--	-----------------------------

Project Name	Project Purpose	Planning Status	Decision	Expected Implementation	Project Contact
Bitterroot National Forest	Stevensville Ranger District (excluding Projects occurring in more than one District)				R1 - Northern Region
Big Creek Face Boundary & Maintenance CE	- Vegetation management (other than forest products) - Fuels management	Cancelled	N/A	N/A	Jacque Parks 406-821-4268 jmparks@fs.fed.us
Description: The purpose of the project is to revisit areas that have been previously treated with a combination of thinning and prescribed burning to maintain or improve those current stands adjacent to the Forest Boundary					
Location: UNIT - Stevensville Ranger District. STATE - Montana. COUNTY - Ravalli. LEGAL - T6N R21W Sec 4 (Mill Creek TH); T7N R21W Sec PB 37, PB38; T8N R21W Sec 3,10,11,15,21,22,P 28,29,PB 43, PB35. South of Mill Creek TH north along the Forest/private boundary to Silverthorn Creek/Larson Creek.					

Bitterroot National Forest	Sula Ranger District (excluding Projects occurring in more than one District)				R1 - Northern Region
Cameron Blue Ecoburn CE	- Vegetation management (other than forest products) - Fuels management	In Progress: 215 Comment Period Legal Notice 04/17/2013	Expected:02/2014	05/2014	Sara Grove 406-821-1251 sgrove@fs.fed.us
Description: Prescribed burning to reduce natural fuels while maintaining the historic fire return interval. Small tree thinning will occur within plantations and around residual trees.					
Web Link: http://www.fs.fed.us/nepa/nepa_project_exp.php?project=30739					
Location: UNIT - Sula Ranger District. STATE - Montana. COUNTY - Ravalli. LEGAL - T3N, R 18W, Sections 31, 32, T2N, R18W, Sections 4-8, 16-22, 27-29 T2N, R19W, Sections 1, 12, 13, 24. Cameron Creek, Lyman Creek, Jennings Camp Creek, and Guide Creek.					
Cameron Creek Streambank Restoration CE	- Wildlife, Fish, Rare plants - Watershed management	Completed	Actual: 12/06/2013	08/2014	Ruth Wooding 406-821-3269 mjakoerber@fs.fed.us
Description: Rebuild seven collapsed stream banks along Cameron Creek using bio-engineering methods					
Location: UNIT - Sula Ranger District. STATE - Montana. COUNTY - Ravalli. LEGAL - T2N, R19W, Sec 27 NW of SW, French Basin Quad. Located on Bitterroot NF land on floor of French Basin directly downstream of the Shining Mountain Ranch.					

Project Name	Project Purpose	Planning Status	Decision	Expected Implementation	Project Contact
Bitterroot National Forest Sula Ranger District (excluding Projects occurring in more than one District)					R1 - Northern Region
Meadow Vapor EA	- Forest products - Vegetation management (other than forest products) - Fuels management - Road management	Developing Proposal Est. Notice of Initiation 01/2014	Expected:08/2014	09/2014	Amy Veirs 406-363-7120 abveirs@fs.fed.us
<p>Description: The Meadow Vapor project proposes to treat accumulated fuels in the East Fork of the Bitterroot watershed in order to modify the potential for extreme fire behavior, especially along the National Forest boundary.</p> <p>Web Link: http://www.fs.fed.us/nepa/nepa_project_exp.php?project=42988</p> <p>Location: UNIT - Sula Ranger District. STATE - Montana. COUNTY - Ravalli. LEGAL - T2N, R17W, Sections 9, 10, 15, 16, 19-22, 28-30 and T2N, R18W, Sections 23-27. Project area is located approximately 11 mile NE of Sula, MT. Treatment units are located on National Forest land in close proximity to the Springer Bonanza subdivision on private land.</p>					
Recreation Residence permits CE	- Special use management	Completed	Actual: 06/30/2010	07/2010	Kaye Olpin 406-821-4252 kolpin@fs.fed.us
<p>Description: Issuance of existing 6 recreation residence special use permits within the Warm Springs tract</p> <p>Location: UNIT - Sula Ranger District. STATE - Montana. COUNTY - Ravalli. LEGAL - SW1/4 sect 12 T1N R20W. Warm Springs Creek, Sula Ranger District.</p>					

Bitterroot National Forest West Fork Ranger District (excluding Projects occurring in more than one District)					R1 - Northern Region
Bitterroot Outfitters Proposal EA	- Special use management	In Progress: 215 Comment Period Legal Notice 03/17/2012	Expected:08/2014	10/2014	Debra Gale 406-821-3269 ddgale@fs.fed.us
<p>Description: Add spring hunts to existing camp authorized for summer and fall hunts</p> <p>Location: UNIT - West Fork Ranger District. STATE - Idaho. COUNTY - Idaho. LEGAL - Sec 15, T26N, R15E. On Selway River in Frank Church - River of No Return Wilderness.</p>					

Project Name	Project Purpose	Planning Status	Decision	Expected Implementation	Project Contact
Bitterroot National Forest West Fork Ranger District (excluding Projects occurring in more than one District)					R1 - Northern Region
Paradise Pack Station 10-Year Permit Issuance CE	- Special use management	Cancelled	N/A	N/A	Debra Gale 406-821-3269 ddgale@fs.fed.us
	Description: Re-issue existing permit as a 10-year term permit				
	Location: UNIT - West Fork Ranger District. STATE - Idaho. COUNTY - Idaho. LEGAL - Paradise Base Camp ½ T29N, R14E, Sec 9; Bad Luck ½ T30N, R14E, Sec 4; Canyon Lake ½ T29N, R16E, Sec 12; Cedar Saddle ½ T30N, R14E, Sec 24; Cliff Creek ½ T30N, R15E, Sec 12; Cooper Creek ½ T29N, R15E. West Fork Rd.				
Reroute on Hell's Half Mountain Trail #8 CE	- Recreation management	In Progress: 215 Comment Period Legal Notice 12/04/2013	Expected:02/2014	08/2014	Mark Smith 406-821-1218 marksmith@fs.fed.us
	Description: This is a proposal for two relocations on trail #8. Reroute one will be a 3500', and reroute two will be 1250' of new trail construction to avoid steep grades.				
	Web Link: http://www.fs.fed.us/nepa/nepa_project_exp.php?project=42011				
Location: UNIT - West Fork Ranger District. STATE - Idaho. COUNTY - Idaho. LEGAL - R16E T27N Sec27 and R16E T27N Sec27. One and one half miles from the Hells Half Mountain trailhead.					
Reroutes on Shoup-Elk City Trail #19 CE	- Recreation management	In Progress: 215 Comment Period Legal Notice 12/04/2013	Expected:02/2014	08/2014	Mark Smith 406-821-1218 marksmith@fs.fed.us
	Description: This is for a 1200' and 1300' reroute on the trail to avoid steep trail grades.				
	Web Link: http://www.fs.fed.us/nepa/nepa_project_exp.php?project=42013				
Location: UNIT - West Fork Ranger District. STATE - Idaho. COUNTY - Idaho. LEGAL - R13E T26N Sec10 and R13E T26N Sec14. This project is 2 and 3 miles from the Salmon Base Camp trailhead.					
Selway-Wilderness Outfitters Proposal EA	- Special use management	In Progress: Comment Period Public Notice 03/17/2012 Est. Objection Period Legal Notice 03/2014	Expected:04/2014	05/2014	Debra Gale 406-821-3269 ddgale@fs.fed.us
	Description: Proposal to increase authorized service days associated with flights that ingress and egress the same day for purpose of day-use from 20 service days to 80 service days.				
	Location: UNIT - West Fork Ranger District. STATE - Idaho. COUNTY - Idaho. LEGAL - Sec PB41, T30N, R13E. Running Creek Ranch.				

Project Name	Project Purpose	Planning Status	Decision	Expected Implementation	Project Contact
Bitterroot National Forest West Fork Ranger District (excluding Projects occurring in more than one District)					R1 - Northern Region
Storm Creek Outfitters Proposal EA	- Special use management	In Progress: 215 Comment Period Legal Notice 03/17/2012	Expected:08/2014	10/2014	Debra Gale 406-821-3269 ddgale@fs.fed.us
Description: Exchange three existing fall hunt camp locations with no overnight stock containment for three new locations (two adding summer use and overnight stock containment and one adding spring bear hunts, summer and no overnight stock containment).					
Location: UNIT - West Fork Ranger District. STATE - Idaho. COUNTY - Idaho. LEGAL - Proposed camps: Sec 5, T26N, R14E; Sec 11, T25N, R14E; Sec 24, T27N, R14E; Kit Carson water line: Sec 4, T27N, R15E. Frank Church - River of No Return Wildemess.					
Upper Nez Perce Landscape Burn CE	- Wildlife, Fish, Rare plants - Vegetation management (other than forest products) - Fuels management	Completed	Actual: 09/26/2013	10/2013	David Fox 406-821-2331 dbfox@fs.fed.us
Description: Prescribed burning on portions of a 15,755 acre area to reduce the amount and arrangement of fuels, improve winter range habitat that will affect behavior of future wildland fires at a landscape scale and increase the quantity and quality of forage.					
Web Link: http://www.fs.fed.us/nepa/nepa_project_exp.php?project=41353					
Location: UNIT - West Fork Ranger District. STATE - Montana. COUNTY - Ravalli. Areas of the Sheepshead, Watchtower and Flat Creek drainages within the Nez Perce Fork of the Bitterroot River drainage.					

The U.S. Department of Agriculture (USDA) prohibits discrimination in all its programs and activities on the basis of race, color, national origin, age, disability, and where applicable, sex, marital status, familial status, parental status, religion, sexual orientation, genetic information, political beliefs, reprisal, or because all or part of an individual's income is derived from any public assistance program. (Not all prohibited bases apply to all programs.) Persons with disabilities who require alternative means for communication of program information (Braille, large print, audiotope, etc.) should contact USDA's TARGET Center at (202) 720-2600 (voice and TDD).

To file a complaint of discrimination, write USDA, Director, Office of Civil Rights, 1400 Independence Avenue, SW, Washington, DC 20250-9410 or call (800) 795-3272 (voice) or (202) 720-6382 (TDD). USDA is an equal opportunity provider and employer.

This report contains the best available information at the time of publication. Questions may be directed to the Project Contact.