



United States  
Department of  
Agriculture

Forest  
Service

Bitterroot National Forest

1801 North First  
Hamilton, MT 59840  
(406) 363-7100

File Code: 1950

Date: April 14, 2015

Dear Interested Party:

Enclosed is the current schedule of proposed projects for the Bitterroot National Forest, along with a general location map and map key.

Please note that this report is our primary means to inform you about the proposed activities expected to be analyzed under the National Environmental Policy Act (NEPA) during the next three months. Contact the individual listed with each specific project if you wish to provide comments, receive more detailed information including any environmental documents, or be notified of the final decision. This is our primary means for developing project mailing and contact lists.

I welcome your involvement in the development and review of these activities. This document, as well as the schedule of proposed actions for every National Forest, is available on the internet from one convenient location: <http://www.fs.fed.us/sopa>.

Sincerely,

JULIE K KING  
Forest Supervisor

RECEIVED

APR 22 2015

Ravalli County Commissioners

--	--	--	--	--

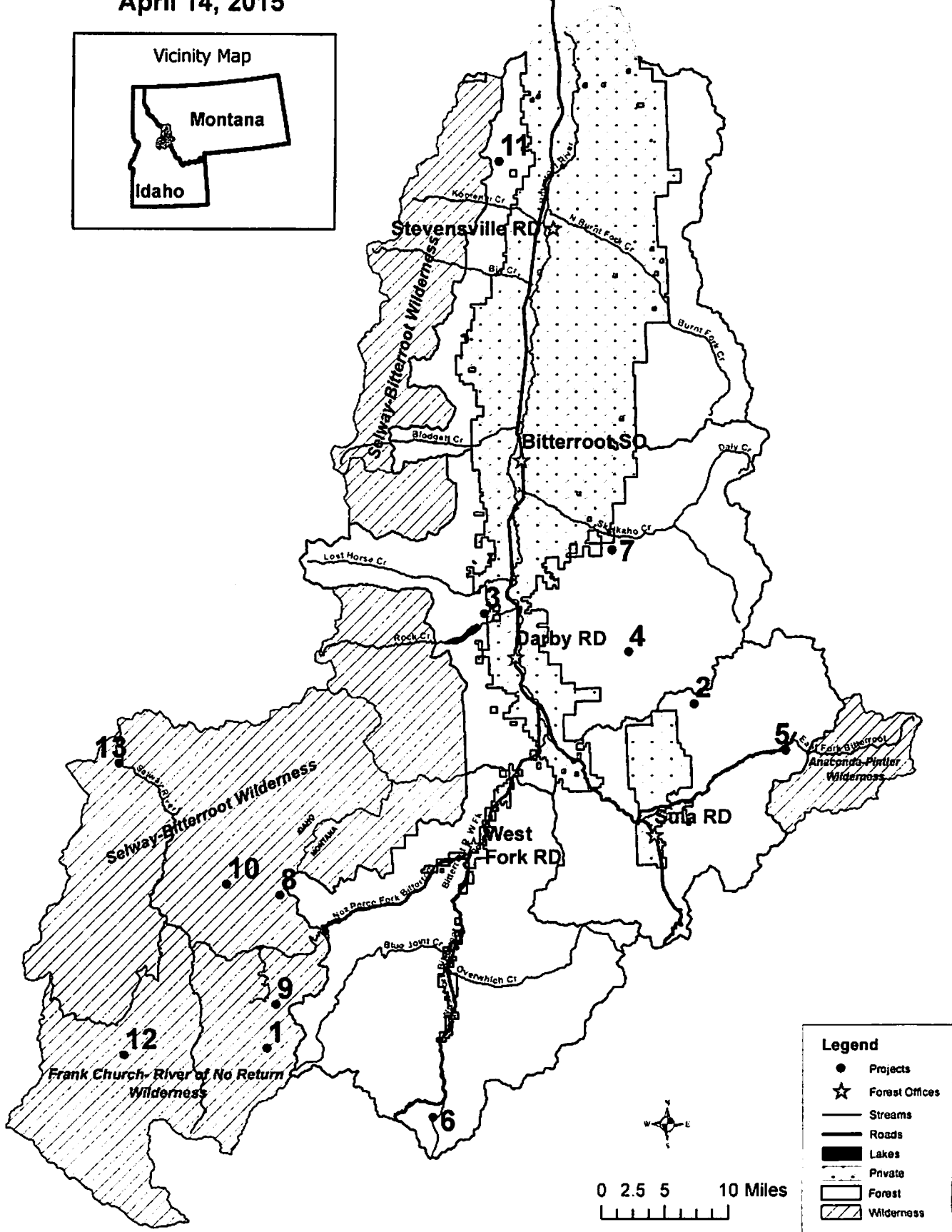
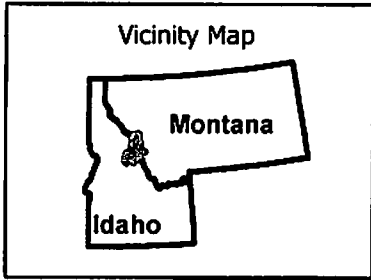


**Map Index  
Bitterroot National Forest  
Schedule of Proposed Actions  
April 2015**

<b>Map Number</b>	<b>Project Name</b>
N/A	Bitterroot National Forest Travel Management Planning
1	Bitterroot Outfitters Proposal
2	Cameron Blue Ecoburn
3	Como Forest Health Project (FHP)
4	Darby Lumber Lands Watershed Improvement and Travel Management Project
5	Meadow Vapor
6	Mustang Fire Tree Planting
N/A	Nez Daly Railroad Riparian Restoration Project
7	North Sleeping Child Grazing Allotment EA
8	Relocation on Divide North Trail #16
9	Reroute on Hell's Half Mountain Trail #8
10	Reroute on the Indian Ridge Trail #10
11	Reroute on the Saint Joe Trail #392
12	Reroutes on Shoup-Elk City Trail #19
13	Selway-Wilderness Outfitters Proposal
N/A	Storm Creek Outfitters Proposal

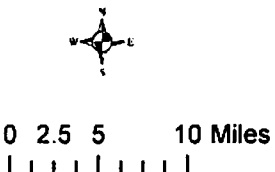
# Bitterroot National Forest Schedule of Proposed Actions April 14, 2015

Missoula



**Legend**

- Projects
- ★ Forest Offices
- Streams
- Roads
- Lakes
- Private
- Forest
- ▨ Wilderness





**Schedule of Proposed Action (SOPA)**

04/01/2015 to 06/30/2015

**Bitterroot National Forest**

This report contains the best available information at the time of publication. Questions may be directed to the Project Contact.

Project Name	Project Purpose	Planning Status	Decision	Expected Implementation	Project Contact
--------------	-----------------	-----------------	----------	-------------------------	-----------------

<b>Bitterroot National Forest, Forestwide (excluding Projects occurring in more than one Forest)</b>					<b>R1 - Northern Region</b>
<b>Bitterroot National Forest Travel Management Planning EIS</b>	- Recreation management	In Progress: DEIS NOA in Federal Register 08/07/2009 Est. FEIS NOA in Federal Register 01/2015	Expected:02/2015	04/2015	Chris Fox 406-777-5461 x7415 cfox@fs.fed.us
	<b>Description:</b> This effort will result in clear standardized designations of where motorized recreation is appropriate, sustainable and desirable on the Bitterroot National Forest.				
	<b>Web Link:</b> <a href="http://www.fs.fed.us/nepa/nepa_project_exp.php?project=21183">http://www.fs.fed.us/nepa/nepa_project_exp.php?project=21183</a>				
<b>Location:</b> UNIT - Bitterroot National Forest All Units. STATE - Montana. COUNTY - Ravalli. LEGAL - Not Applicable. Region 1, Bitterroot National Forest.					

<b>Bitterroot National Forest, Occurring in more than one District (excluding Forestwide)</b>					<b>R1 - Northern Region</b>
<b>Nez Daly Railroad Riparian Restoration Project CE</b>  *NEW LISTING*	- Wildlife, Fish, Rare plants - Watershed management	Developing Proposal Est. Scoping Start 02/2015	Expected:04/2015	05/2015	Robert Brassfield 406-777-7425 rbrassfield@fs.fed.us
	<b>Description:</b> The purpose of the activities proposed in this project is to restore disturbed areas along important fish-bearing streams. The project includes small sites along Nez Perce, Daly, and Railroad creeks.				
	<b>Web Link:</b> <a href="http://www.fs.fed.us/nepa/nepa_project_exp.php?project=46204">http://www.fs.fed.us/nepa/nepa_project_exp.php?project=46204</a>				
<b>Location:</b> UNIT - Darby Ranger District, Stevensville Ranger District, West Fork Ranger District. STATE - Montana. COUNTY - Ravalli. LEGAL - Not Applicable. Sites along Nez Perce, Daly and Railroad Creeks.					

<b>Bitterroot National Forest</b>	<b>Darby Ranger District (excluding Projects occurring in more than one District)</b>	<b>R1 - Northern Region</b>
-----------------------------------	---	-----------------------------

Project Name	Project Purpose	Planning Status	Decision	Expected Implementation	Project Contact
<b>Bitterroot National Forest Darby Ranger District (excluding Projects occurring in more than one District)</b>					<b>R1 - Northern Region</b>
<b>Como Forest Health Project (FHP)</b> EIS	- Forest products - Vegetation management (other than forest products) - Fuels management	In Progress:  Est. FEIS NOA in Federal Register 03/2015	Expected:06/2015	09/2015	Sara Grove 406-821-3269 fs-comments-northern-bitterroot-darby@fs.fed.us
	<b>Description:</b> The proposed project would address immediate and long-term vegetation concerns resulting from the mountain pine beetle, reduce fire hazard, increase age and species diversity in forested stand, and protect the visual integrity of the recreation area				
	<b>Web Link:</b> <a href="http://www.fs.fed.us/nepa/nepa_project_exp.php?project=33829">http://www.fs.fed.us/nepa/nepa_project_exp.php?project=33829</a>				
<b>Location:</b> UNIT - Darby Ranger District. STATE - Montana. COUNTY - Ravalli. LEGAL - R22W,T4N - Sections 13, 24, 25 and 36; R21W, T4N - Sections 17, 18, 19,20, 21, 28, 29,30,and 31. The proposed project is located on Forest Service lands on the Darby Ranger District. The project area is located north of Lake Como, between Lake Como and Lost Horse Road.					
<b>Darby Lumber Lands Watershed Improvement and Travel Management Project</b> EA	- Recreation management - Watershed management - Road management	In Progress: Comment Period Public Notice 01/24/2015	Expected:06/2015	06/2015	Ed Snook 406-363-7103 esnook@fs.fed.us
	<b>Description:</b> Road system management on acquired lands, including decommissioning and storage of roads, designation of OHV routes, and construction of OHV linking routes				
	<b>Web Link:</b> <a href="http://www.fs.fed.us/nepa/nepa_project_exp.php?project=36615">http://www.fs.fed.us/nepa/nepa_project_exp.php?project=36615</a>				
<b>Location:</b> UNIT - Darby Ranger District. STATE - Montana. COUNTY - Ravalli. LEGAL - Not Applicable. Upper Sleeping Child watershed, approximately 12 air miles East of Darby, on Darby Ranger District.					
<b>North Sleeping Child Grazing Allotment EA</b> EA	- Grazing management	In Progress: Notice of Initiation 02/14/2014 Est. Comment Period Public Notice 01/2016	Expected:06/2016	07/2016	Gilbert Gale 406-544-6321 ggale@fs.fed.us
	<b>Description:</b> Analysis of the North Sleeping Child Grazing Allotment for reissuance of grazing permits.				
	<b>Location:</b> UNIT - Darby Ranger District. STATE - Montana. COUNTY - Ravalli. LEGAL - Sec 36 & portions of 35, T5N, R20W; Portions of Sec 31 & 32, T5N, R19W; Portions of Sec 1,2 & 3 T4N, R20W; Sec or portions of Secs 6,7,8,9,10,11,12,13, PB38, PB39, PB40 & PB41 T4N, R19W. Two Bear Creek on the Darby Ranger District.				

<b>Bitterroot National Forest Sula Ranger District (excluding Projects occurring in more than one District)</b>	<b>R1 - Northern Region</b>
---	-----------------------------

Project Name	Project Purpose	Planning Status	Decision	Expected Implementation	Project Contact
<b>Bitterroot National Forest Sula Ranger District (excluding Projects occurring in more than one District)</b>					<b>R1 - Northern Region</b>
<b>Cameron Blue Ecoburn</b> CE	- Vegetation management (other than forest products) - Fuels management	In Progress: Scoping Start 09/30/2010	Expected:04/2015	05/2015	Sara Grove 406-821-1251 sgrove@fs.fed.us
<b>Description:</b> Prescribed burning to reduce natural fuels while maintaining the historic fire return interval. Small tree thinning will occur within plantations and around residual trees.					
<b>Web Link:</b> <a href="http://www.fs.fed.us/nepa/nepa_project_exp.php?project=30739">http://www.fs.fed.us/nepa/nepa_project_exp.php?project=30739</a>					
<b>Location:</b> UNIT - Sula Ranger District. STATE - Montana. COUNTY - Ravalli. LEGAL - T3N, R 18W, Sections 31, 32, T2N, R18W, Sections 4-8, 16-22, 27-29 T2N, R19W, Sections 1, 12, 13, 24. Cameron Creek, Lyman Creek, Jennings Camp Creek, and Guide Creek.					
<b>Meadow Vapor</b> EA	- Forest products - Vegetation management (other than forest products) - Fuels management - Road management	Developing Proposal Est. Notice of Initiation 02/2015	Expected:01/2016	04/2016	Amy Fox 406-363-7120 amyvfox@fs.fed.us
<b>Description:</b> The Meadow Vapor project proposes to treat accumulated fuels in the East Fork of the Bitterroot watershed in order to modify the potential for extreme fire behavior, especially along the National Forest boundary.					
<b>Web Link:</b> <a href="http://www.fs.fed.us/nepa/nepa_project_exp.php?project=42988">http://www.fs.fed.us/nepa/nepa_project_exp.php?project=42988</a>					
<b>Location:</b> UNIT - Sula Ranger District. STATE - Montana. COUNTY - Ravalli. LEGAL - T2N, R17W, Sections 9, 10, 15, 16, 19-22, 28-30 and T2N, R18W, Sections 23-27. Project area is located approximately 11 mile NE of Sula, MT. Treatment units are located on National Forest land in close proximity to the Springer Bonanza subdivision on private land.					

<b>Bitterroot National Forest West Fork Ranger District (excluding Projects occurring in more than one District)</b>					<b>R1 - Northern Region</b>
<b>Bitterroot Outfitters Proposal</b> EA	- Special use management	In Progress: Notice of Initiation 03/17/2012 Est. Comment Period Public Notice 03/2015	Expected:07/2015	09/2015	Debra Gale 406-821-3269 ddgale@fs.fed.us
<b>Description:</b> Add spring hunts to existing camp authorized for summer and fall hunts					
<b>Location:</b> UNIT - West Fork Ranger District. STATE - Idaho. COUNTY - Idaho. LEGAL - Sec 15, T26N, R15E. On Selway River in Frank Church - River of No Return Wilderness.					

Project Name	Project Purpose	Planning Status	Decision	Expected Implementation	Project Contact
<b>Bitterroot National Forest West Fork Ranger District (excluding Projects occurring in more than one District)</b>					<b>R1 - Northern Region</b>
<b>Mustang Fire Tree Planting</b> CE  <b>*NEW LISTING*</b>	- Vegetation management (other than forest products)	Completed	Actual: 03/10/2015	05/2015	Corinne Anderson 406-821-4256 ckanderson@fs.fed.us
	<b>Description:</b> Hand planting of native conifer seedlings on approx. 550 acres which were severely burned during the Mustang Fire of 2012.				
	<b>Location:</b> UNIT - West Fork Ranger District. STATE - Montana. COUNTY - Ravalli. LEGAL - Not Applicable. The units to be planted are lie within the Beaver Creek Drainage (Township 3 South, Range 22 West, Sections 31 and Township 3 South, Range 23 West, Section 36), Sheep Creek, and Johnson Creek drainage.				
<b>Relocation on Divide North Trail #16</b> CE	- Recreation management	In Progress: Scoping Start 12/04/2013	Expected:01/2015	09/2015	Mark Smith 406-821-1218 marksmith@fs.fed.us
	<b>Description:</b> This is a 400' reroute to avoid steep grades on the trail.				
	<b>Web Link:</b> <a href="http://www.fs.fed.us/nepa/nepa_project_exp.php?project=42016">http://www.fs.fed.us/nepa/nepa_project_exp.php?project=42016</a>				
<b>Reroute on Hell's Half Mountain Trail #8</b> CE	- Recreation management	In Progress: Scoping Start 12/04/2013	Expected:01/2015	09/2015	Mark Smith 406-821-1218 marksmith@fs.fed.us
	<b>Description:</b> This is a proposal for a relocation on Hells Half Acre trail #8.0. Reroute will be a 930', of new trail construction to avoid 500' of steep grades at 30%.				
	<b>Web Link:</b> <a href="http://www.fs.fed.us/nepa/nepa_project_exp.php?project=42011">http://www.fs.fed.us/nepa/nepa_project_exp.php?project=42011</a>				
<b>Reroute on the Indian Ridge trail #10.0</b> CE	- Recreation management	Developing Proposal Est. Scoping Start 03/2015	Expected:08/2015	09/2015	Mark Smith 406-821-1218 marksmith@fs.fed.us
	<b>Description:</b> This is a proposal to reroute 565' of new construction to avoid 235' of existing trail at steep grades of 35%.				
	<b>Web Link:</b> <a href="http://www.fs.fed.us/nepa/nepa_project_exp.php?project=42017">http://www.fs.fed.us/nepa/nepa_project_exp.php?project=42017</a>				
<b>Location:</b> UNIT - West Fork Ranger District. STATE - Idaho. COUNTY - Idaho. LEGAL - T28N R13E Sec5 and T28N R15E Sec7. There many locations throughout the entire Indian Ridge trail #10. Access is from the Indian Creek trailhead.					

Project Name	Project Purpose	Planning Status	Decision	Expected Implementation	Project Contact
<b>Bitterroot National Forest West Fork Ranger District (excluding Projects occurring in more than one District)</b>					<b>R1 - Northern Region</b>
<b>Reroute on the Saint Joe Trail #392</b> CE	- Recreation management	In Progress: Scoping Start 12/04/2013	Expected:01/2015	09/2015	Mark Smith 406-821-1218 markrsmith@fs.fed.us
<b>Description:</b> This is a 1200' trail reroute from the trailhead. It is to avoid steep sections on the existing trail, and bring the trail grade to 10%.					
<b>Web Link:</b> <a href="http://www.fs.fed.us/nepa/nepa_project_exp.php?project=42019">http://www.fs.fed.us/nepa/nepa_project_exp.php?project=42019</a>					
<b>Location:</b> UNIT - West Fork Ranger District. STATE - Idaho. COUNTY - Idaho. LEGAL - R22W T10N Sec30. This will be a trail relocation from the Little Saint Joe trailhead.					
<b>Reroutes on Shoup-Elk City Trail #19</b> CE	- Recreation management	In Progress: Scoping Start 12/04/2013	Expected:01/2015	09/2015	Mark Smith 406-821-1218 markrsmith@fs.fed.us
<b>Description:</b> This is for a 1200' and 1300' reroute on the trail to avoid steep trail grades.					
<b>Web Link:</b> <a href="http://www.fs.fed.us/nepa/nepa_project_exp.php?project=42013">http://www.fs.fed.us/nepa/nepa_project_exp.php?project=42013</a>					
<b>Location:</b> UNIT - West Fork Ranger District. STATE - Idaho. COUNTY - Idaho. LEGAL - R13E T26N Sec10 and R13E T26N Sec14. This project is 2 and 3 miles from the Salmon Base Camp trailhead.					
<b>Selway-Wilderness Outfitters Proposal</b> EA	- Special use management	In Progress: Notice of Initiation 03/17/2012 Est. Comment Period Public Notice 03/2015	Expected:07/2015	09/2015	Debra Gale 406-821-3269 ddgale@fs.fed.us
<b>Description:</b> Proposal to increase authorized service days associated with flights that ingress and egress the same day for purpose of day-use from 20 service days to 80 service days.					
<b>Location:</b> UNIT - West Fork Ranger District. STATE - Idaho. COUNTY - Idaho. LEGAL - Sec PB41, T30N, R13E. Running Creek Ranch.					
<b>Storm Creek Outfitters Proposal</b> EA	- Special use management	In Progress: Notice of Initiation 03/17/2012 Est. Comment Period Public Notice 03/2015	Expected:07/2015	09/2015	Debra Gale 406-821-3269 ddgale@fs.fed.us
<b>Description:</b> Exchange three existing fall hunt camp locations with no overnight stock containment for three new locations (two adding summer use and overnight stock containment and one adding spring bear hunts, summer and no overnight stock containment).					
<b>Location:</b> UNIT - West Fork Ranger District. STATE - Idaho. COUNTY - Idaho. LEGAL - Proposed camps: Sec 5, T26N, R14E; Sec 11, T25N, R14E; Sec 24, T27N, R14E; Kit Carson water line: Sec 4, T27N, R15E. Frank Church - River of No Return Wilderness.					

Project Name	Project Purpose	Planning Status	Decision	Expected Implementation	Project Contact
--------------	-----------------	-----------------	----------	-------------------------	-----------------

The U.S. Department of Agriculture (USDA) prohibits discrimination in all its programs and activities on the basis of race, color, national origin, age, disability, and where applicable, sex, marital status, familial status, parental status, religion, sexual orientation, genetic information, political beliefs, reprisal, or because all or part of an individual's income is derived from any public assistance program. (Not all prohibited bases apply to all programs.) Persons with disabilities who require alternative means for communication of program information (Braille, large print, audiotape, etc.) should contact USDA's TARGET Center at (202) 720-2600 (voice and TDD).

To file a complaint of discrimination, write USDA, Director, Office of Civil Rights, 1400 Independence Avenue, SW, Washington, DC 20250-9410 or call (800) 795-3272 (voice) or (202) 720-6382 (TDD). USDA is an equal opportunity provider and employer.

This report contains the best available information at the time of publication. Questions may be directed to the Project Contact.