



United States
Department of
Agriculture

Forest
Service

Bitterroot National Forest

1801 North First
Hamilton, MT 59840
(406) 363-7100

File Code: 1950

Date: October 15, 2014


Dear Interested Party:

Enclosed is the current schedule of proposed projects for the Bitterroot National Forest, along with a general location map and map key.

Please note that this report is our primary means to inform you about the proposed activities expected to be analyzed under the National Environmental Policy Act (NEPA) during the next three months. Contact the individual listed with each specific project if you wish to provide comments, receive more detailed information including any environmental documents, or be notified of the final decision. This is our primary means for developing project mailing and contact lists.

I welcome your involvement in the development and review of these activities. This document, as well as the schedule of proposed actions for every National Forest, is available on the internet from one convenient location: <http://www.fs.fed.us/sopa>.

Sincerely,


JULIE K KING
Forest Supervisor

RECEIVED
OCT 20 2014
Ravalli County Commissioners

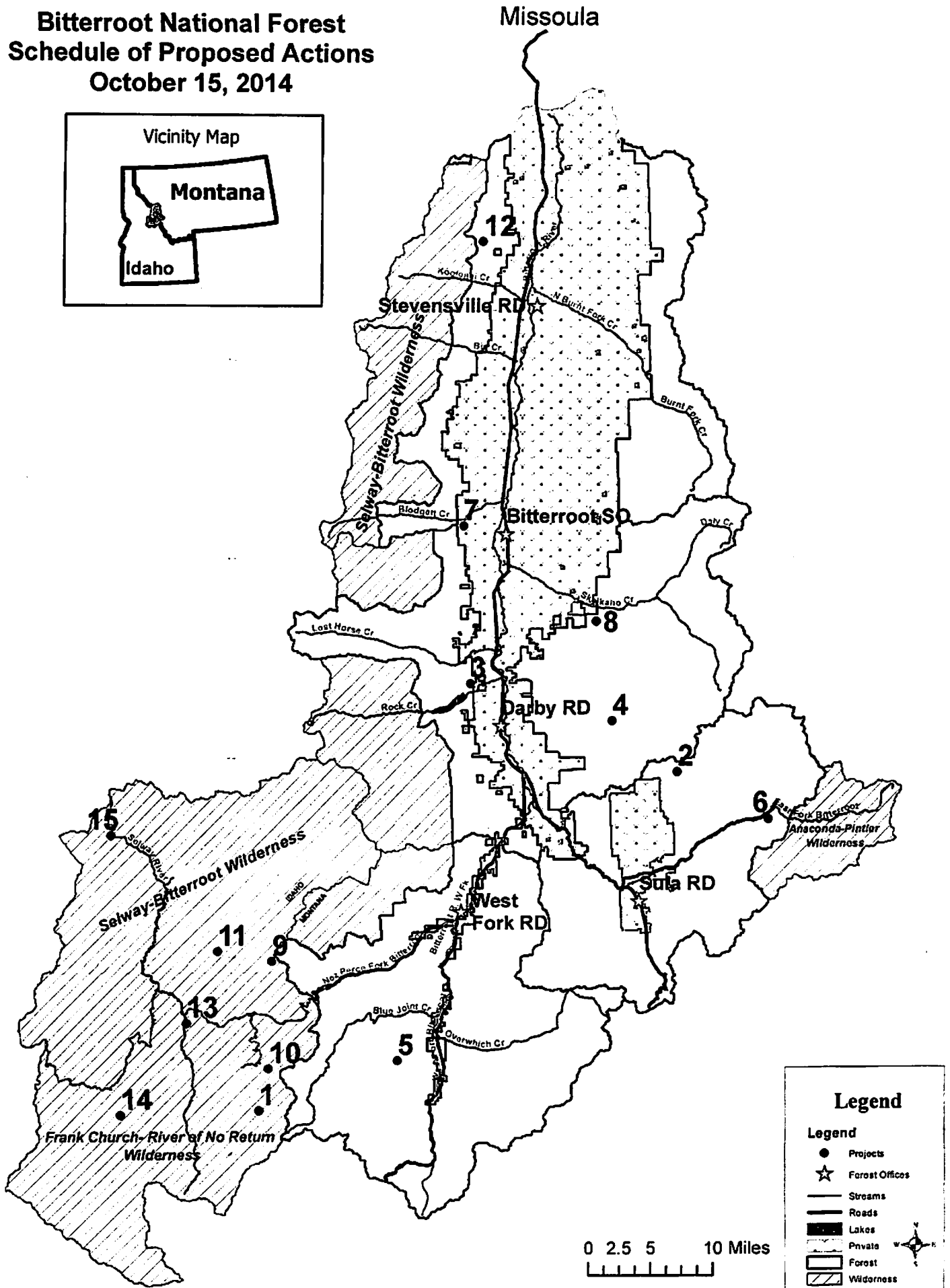
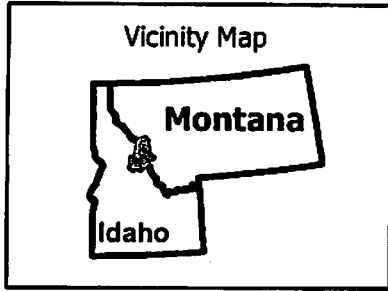
--	--	--	--	--



**Map Index
Bitterroot National Forest
Schedule of Proposed Actions
October 2014**

Map Number	Project Name
N/A	Bitterroot National Forest Travel Management Planning
1	Bitterroot Outfitters Proposal
2	Cameron Blue Ecoburn
3	Como Forest Health Project (FHP)
4	Darby Lumber Lands Watershed Improvement and Travel Management Project
5	Hughes Creek Firewood Sale
6	Meadow Vapor
7	Mill Creek Project
8	North Sleeping Child Grazing Allotment EA
9	Relocation on Divide North Trail #16
10	Reroute on Hell's Half Mountain Trail #8
11	Reroute on the Indian Ridge Trail #10
12	Reroute on the Saint Joe Trail #392
13	Reroute Selway River Trail #4 at Magruder RS
14	Reroutes on Shoup-Elk City Trail #19
15	Selway-Wilderness Outfitters Proposal
N/A	Storm Creek Outfitters Proposal

Bitterroot National Forest Schedule of Proposed Actions October 15, 2014



Legend

- Projects
- ★ Forest Offices
- Streams
- Roads
- Lakes
- ▨ Private
- ▨ Forest
- ▨ Wilderness

0 2.5 5 10 Miles



Schedule of Proposed Action (SOPA)

10/01/2014 to 12/31/2014

Bitterroot National Forest

This report contains the best available information at the time of publication. Questions may be directed to the Project Contact.

Project Name	Project Purpose	Planning Status	Decision	Expected Implementation	Project Contact
--------------	-----------------	-----------------	----------	-------------------------	-----------------

Bitterroot National Forest, Forestwide (excluding Projects occurring in more than one Forest)					R1 - Northern Region
Bitterroot National Forest Travel Management Planning EIS	- Recreation management	In Progress: DEIS NOA in Federal Register 08/07/2009 Est. FEIS NOA in Federal Register 11/2014	Expected:12/2014	02/2015	Chris Fox 406-777-5461 x7415 cfox@fs.fed.us
Description: This effort will result in clear standardized designations of where motorized recreation is appropriate, sustainable and desirable on the Bitterroot National Forest.					
Web Link: http://www.fs.fed.us/nepa/nepa_project_exp.php?project=21183					
Location: UNIT - Bitterroot National Forest All Units. STATE - Montana. COUNTY - Ravalli. LEGAL - Not Applicable. Region 1, Bitterroot National Forest.					

Bitterroot National Forest Darby Ranger District (excluding Projects occurring in more than one District)					R1 - Northern Region
Como Forest Health Project (FHP) EIS	- Forest products - Vegetation management (other than forest products) - Fuels management	In Progress: DEIS NOA in Federal Register 09/26/2014 Est. FEIS NOA in Federal Register 01/2015	Expected:03/2015	05/2015	Sara Grove 406-821-3269 fs-comments-northern-bitterroot-darby@fs.fed.us
Description: The proposed project would address immediate and long-term vegetation concerns resulting from the mountain pine beetle, reduce fire hazard, increase age and species diversity in forested stand, and protect the visual integrity of the recreation area					
Web Link: http://www.fs.fed.us/nepa/nepa_project_exp.php?project=33829					
Location: UNIT - Darby Ranger District. STATE - Montana. COUNTY - Ravalli. LEGAL - R22W,T4N - Sections 13, 24, 25 and 36; R21W, T4N - Sections 17, 18, 19,20, 21, 28, 29,30,and 31. The proposed project is located on Forest Service lands on the Darby Ranger District. The project area is located north of Lake Como, between Lake Como and Lost Horse Road.					

Project Name	Project Purpose	Planning Status	Decision	Expected Implementation	Project Contact
Bitterroot National Forest Darby Ranger District (excluding Projects occurring in more than one District)					R1 - Northern Region
Darby Lumber Lands Watershed Improvement and Travel Management Project EA	- Recreation management - Watershed management - Road management	In Progress: Notice of Initiation 12/16/2013 Est. Comment Period Public Notice 11/2014	Expected:05/2015	06/2015	Ed Snook 406-363-7103 esnook@fs.fed.us
	Description: Road system management on acquired lands, including decommissioning and storage of roads, designation of OHV routes, and construction of OHV linking routes				
	Web Link: http://www.fs.fed.us/nepa/nepa_project_exp.php?project=36615				
	Location: UNIT - Darby Ranger District. STATE - Montana. COUNTY - Ravalli. LEGAL - Not Applicable. Upper Sleeping Child watershed, approximately 12 air miles East of Darby, on Darby Ranger District.				
North Sleeping Child Grazing Allotment EA EA	- Grazing management	In Progress: Notice of Initiation 02/14/2014 Est. Comment Period Public Notice 01/2015	Expected:06/2015	07/2015	Gilbert Gale 406-544-6321 ggale@fs.fed.us
	Description: Analysis of the North Sleeping Child Grazing Allotment for reissuance of grazing permits.				
	Location: UNIT - Darby Ranger District. STATE - Montana. COUNTY - Ravalli. LEGAL - Sec 36 & portions of 35, T5N, R20W; Portions of Sec 31 & 32, T5N, R19W; Portions of Sec 1,2 & 3 T4N, R20W; Sec or portions of Secs 6,7,8,9,10,11,12,13, PB38, PB39, PB40 & PB41 T4N, R19W. Two Bear Creek on the Darby Ranger District.				

Bitterroot National Forest Stevensville Ranger District (excluding Projects occurring in more than one District)					R1 - Northern Region
Mill Creek Project CE	- Forest products - Vegetation management (other than forest products)	Cancelled	N/A	N/A	Nathaniel Barber 406-821-4294 nbarber@fs.fed.us
	Description: The proposed commercial harvest includes 75 acres of ground-based logging in the ponderosa pine stand adjacent to and south of the Mill Creek trailhead.				
	Web Link: http://www.fs.fed.us/nepa/nepa_project_exp.php?project=44616				
	Location: UNIT - Stevensville Ranger District. STATE - Montana. COUNTY - Ravalli. LEGAL - Township 6 North Range 21 West Section 4. adjacent to and south of the Mill Creek trailhead.				

Bitterroot National Forest Sula Ranger District (excluding Projects occurring in more than one District)					R1 - Northern Region
---	--	--	--	--	-----------------------------

Project Name	Project Purpose	Planning Status	Decision	Expected Implementation	Project Contact
Bitterroot National Forest Sula Ranger District (excluding Projects occurring in more than one District)					R1 - Northern Region
Cameron Blue Ecoburn CE	- Vegetation management (other than forest products) - Fuels management	In Progress: Scoping Start 09/30/2010	Expected:11/2014	03/2015	Sara Grove 406-821-1251 sgrove@fs.fed.us
Description: Prescribed burning to reduce natural fuels while maintaining the historic fire return interval. Small tree thinning will occur within plantations and around residual trees.					
Web Link: http://www.fs.fed.us/nepa/nepa_project_exp.php?project=30739					
Location: UNIT - Sula Ranger District. STATE - Montana. COUNTY - Ravalli. LEGAL - T3N, R 18W, Sections 31, 32, T2N, R18W, Sections 4-8, 16-22, 27-29 T2N, R19W, Sections 1, 12, 13, 24. Cameron Creek, Lyman Creek, Jennings Camp Creek, and Guide Creek.					
Meadow Vapor EA	- Forest products - Vegetation management (other than forest products) - Fuels management - Road management	Developing Proposal Est. Notice of Initiation 10/2014	Expected:06/2015	08/2015	Amy Fox 406-363-7120 amyvfox@fs.fed.us
Description: The Meadow Vapor project proposes to treat accumulated fuels in the East Fork of the Bitterroot watershed in order to modify the potential for extreme fire behavior, especially along the National Forest boundary.					
Web Link: http://www.fs.fed.us/nepa/nepa_project_exp.php?project=42988					
Location: UNIT - Sula Ranger District. STATE - Montana. COUNTY - Ravalli. LEGAL - T2N, R17W, Sections 9, 10, 15, 16, 19-22, 28-30 and T2N, R18W, Sections 23-27. Project area is located approximately 11 mile NE of Sula, MT. Treatment units are located on National Forest land in close proximity to the Springer Bonanza subdivision on private land.					

Bitterroot National Forest West Fork Ranger District (excluding Projects occurring in more than one District)					R1 - Northern Region
Bitterroot Outfitters Proposal EA	- Special use management	In Progress: Notice of Initiation 03/17/2012 Est. Comment Period Public Notice 11/2014	Expected:03/2015	05/2015	Debra Gale 406-821-3269 ddgale@fs.fed.us
Description: Add spring hunts to existing camp authorized for summer and fall hunts					
Location: UNIT - West Fork Ranger District. STATE - Idaho. COUNTY - Idaho. LEGAL - Sec 15, T26N, R15E. On Selway River in Frank Church - River of No Return Wilderness.					

Project Name	Project Purpose	Planning Status	Decision	Expected Implementation	Project Contact
Bitterroot National Forest West Fork Ranger District (excluding Projects occurring in more than one District)					R1 - Northern Region
Hughes Creek Firewood Sale CE	- Forest products	Developing Proposal Est. Scoping Start 10/2014	Expected:01/2015	06/2015	Tracy Anderson 406.821.4279 tlanderson@fs.fed.us
Description: The proposed activities of this project are to fell and remove beetle-killed pine trees (mostly lodgepole pine, a few ponderosa pine) from four small units totaling about 36 acres.					
Location: UNIT - West Fork Ranger District. STATE - Montana. COUNTY - Ravalli. LEGAL - T1S,R22WSec14(OW5) T1S,R22WSec15(OW4) T1S,R22WSec23(OW6) T1S,R22WSec23(OW3) T2S,R22WSec10(Hughes1) T2S,R22WSec10(OW1) T2S,R22WSec34(OW2) T2S,R21WSec33(Hughes3) T2S,R21WSec34(Hughes4) T3S,R21WSec5(Hughes2) . Approximately 3 miles SE of Painted Rocks Reservoir.					
Relocation on Divide North trail #16 CE	- Recreation management	In Progress: Scoping Start 12/04/2013	Expected:08/2014	09/2014	Mark Smith 406-821-1218 marksmith@fs.fed.us
Description: This is a 400' reroute to avoid steep grades on the trail.					
Web Link: http://www.fs.fed.us/nepa/nepa_project_exp.php?project=42016					
Location: UNIT - West Fork Ranger District. STATE - Idaho. COUNTY - Idaho. LEGAL - R15E T28N SecPB42. The trail reroute will be located 5 miles north from the Nez Perce Pass trailhead.					
Reroute Selway River trail #4 at Magruder RS CE	- Recreation management	In Progress: Scoping Start 12/04/2013	Expected:07/2014	08/2014	Mark Smith 406-821-1218 marksmith@fs.fed.us
Description: This will be a 100' reroute on the Selway River trail at the Magruder RS trailhead.					
Web Link: http://www.fs.fed.us/nepa/nepa_project_exp.php?project=42018					
Location: UNIT - West Fork Ranger District. STATE - Idaho. COUNTY - Idaho. LEGAL - R14E T27N Sec3. This is located at the Magruder Ranger Station, trailhead for the Selway River trail. It will relocate the trail behind the barn from the SST area.					

Project Name	Project Purpose	Planning Status	Decision	Expected Implementation	Project Contact
Bitterroot National Forest West Fork Ranger District (excluding Projects occurring in more than one District)					R1 - Northern Region
Reroute on Hell's Half Mountain Trail #8 CE	- Recreation management	In Progress: Scoping Start 12/04/2013	Expected:08/2014	09/2014	Mark Smith 406-821-1218 marksmith@fs.fed.us
	Description: This is a proposal for two relocations on trail #8. Reroute one will be a 3500', and reroute two will be 1250' of new trail construction to avoid steep grades.				
	Web Link: http://www.fs.fed.us/nepa/nepa_project_exp.php?project=42011				
	Location: UNIT - West Fork Ranger District. STATE - Idaho. COUNTY - Idaho. LEGAL - R16E T27N Sec27 and R16E T27N Sec27. One and one half miles from the Hells Half Mountain trailhead.				
Reroute on the Indian Ridge trail #10 CE	- Recreation management	Developing Proposal Est. Scoping Start 12/2014	Expected:07/2015	09/2015	Mark Smith 406-821-1218 marksmith@fs.fed.us
	Description: This is a proposal to reroute many locations on the trail to avoid steep grades.				
	Web Link: http://www.fs.fed.us/nepa/nepa_project_exp.php?project=42017				
	Location: UNIT - West Fork Ranger District. STATE - Idaho. COUNTY - Idaho. LEGAL - T28N R13E Sec5 and T28N R15E Sec7. There many locations throughout the entire Indian Ridge trail #10. Access is from the Indian Creek trailhead.				
Reroute on the Saint Joe trail #392 CE	- Recreation management	In Progress: Scoping Start 12/04/2013	Expected:08/2014	09/2014	Mark Smith 406-821-1218 marksmith@fs.fed.us
	Description: This is a 1200' trail reroute from the trailhead. It is to avoid steep sections on the existing trail, and bring the trail grade to 10%.				
	Web Link: http://www.fs.fed.us/nepa/nepa_project_exp.php?project=42019				
	Location: UNIT - West Fork Ranger District. STATE - Idaho. COUNTY - Idaho. LEGAL - R22W T10N Sec30. This will be a trail relocation from the Little Saint Joe trailhead.				
Reroutes on Shoup-Elk City Trail #19 CE	- Recreation management	In Progress: Scoping Start 12/04/2013	Expected:08/2014	09/2014	Mark Smith 406-821-1218 marksmith@fs.fed.us
	Description: This is for a 1200' and 1300' reroute on the trail to avoid steep trail grades.				
	Web Link: http://www.fs.fed.us/nepa/nepa_project_exp.php?project=42013				
	Location: UNIT - West Fork Ranger District. STATE - Idaho. COUNTY - Idaho. LEGAL - R13E T26N Sec10 and R13E T26N Sec14. This project is 2 and 3 miles from the Salmon Base Camp trailhead.				

Project Name	Project Purpose	Planning Status	Decision	Expected Implementation	Project Contact
Bitterroot National Forest West Fork Ranger District (excluding Projects occurring in more than one District)					R1 - Northern Region
Selway-Wilderness Outfitters Proposal EA	- Special use management	In Progress: Notice of Initiation 03/17/2012 Est. Comment Period Public Notice 11/2014	Expected:03/2015	05/2015	Debra Gale 406-821-3269 ddgale@fs.fed.us
	Description: Proposal to increase authorized service days associated with flights that ingress and egress the same day for purpose of day-use from 20 service days to 80 service days.				
	Location: UNIT - West Fork Ranger District. STATE - Idaho. COUNTY - Idaho. LEGAL - Sec PB41, T30N, R13E. Running Creek Ranch.				
Storm Creek Outfitters Proposal EA	- Special use management	In Progress: Notice of Initiation 03/17/2012 Est. Comment Period Public Notice 11/2014	Expected:03/2015	05/2015	Debra Gale 406-821-3269 ddgale@fs.fed.us
	Description: Exchange three existing fall hunt camp locations with no overnight stock containment for three new locations (two adding summer use and overnight stock containment and one adding spring bear hunts, summer and no overnight stock containment).				
	Location: UNIT - West Fork Ranger District. STATE - Idaho. COUNTY - Idaho. LEGAL - Proposed camps: Sec 5, T26N, R14E; Sec 11, T25N, R14E; Sec 24, T27N, R14E; Kit Carson water line: Sec 4, T27N, R15E. Frank Church - River of No Return Wilderness.				

The U.S. Department of Agriculture (USDA) prohibits discrimination in all its programs and activities on the basis of race, color, national origin, age, disability, and where applicable, sex, marital status, familial status, parental status, religion, sexual orientation, genetic information, political beliefs, reprisal, or because all or part of an individual's income is derived from any public assistance program. (Not all prohibited bases apply to all programs.) Persons with disabilities who require alternative means for communication of program information (Braille, large print, audiotape, etc.) should contact USDA's TARGET Center at (202) 720-2600 (voice and TDD).

To file a complaint of discrimination, write USDA, Director, Office of Civil Rights, 1400 Independence Avenue, SW, Washington, DC 20250-9410 or call (800) 795-3272 (voice) or (202) 720-6382 (TDD). USDA is an equal opportunity provider and employer.

This report contains the best available information at the time of publication. Questions may be directed to the Project Contact.